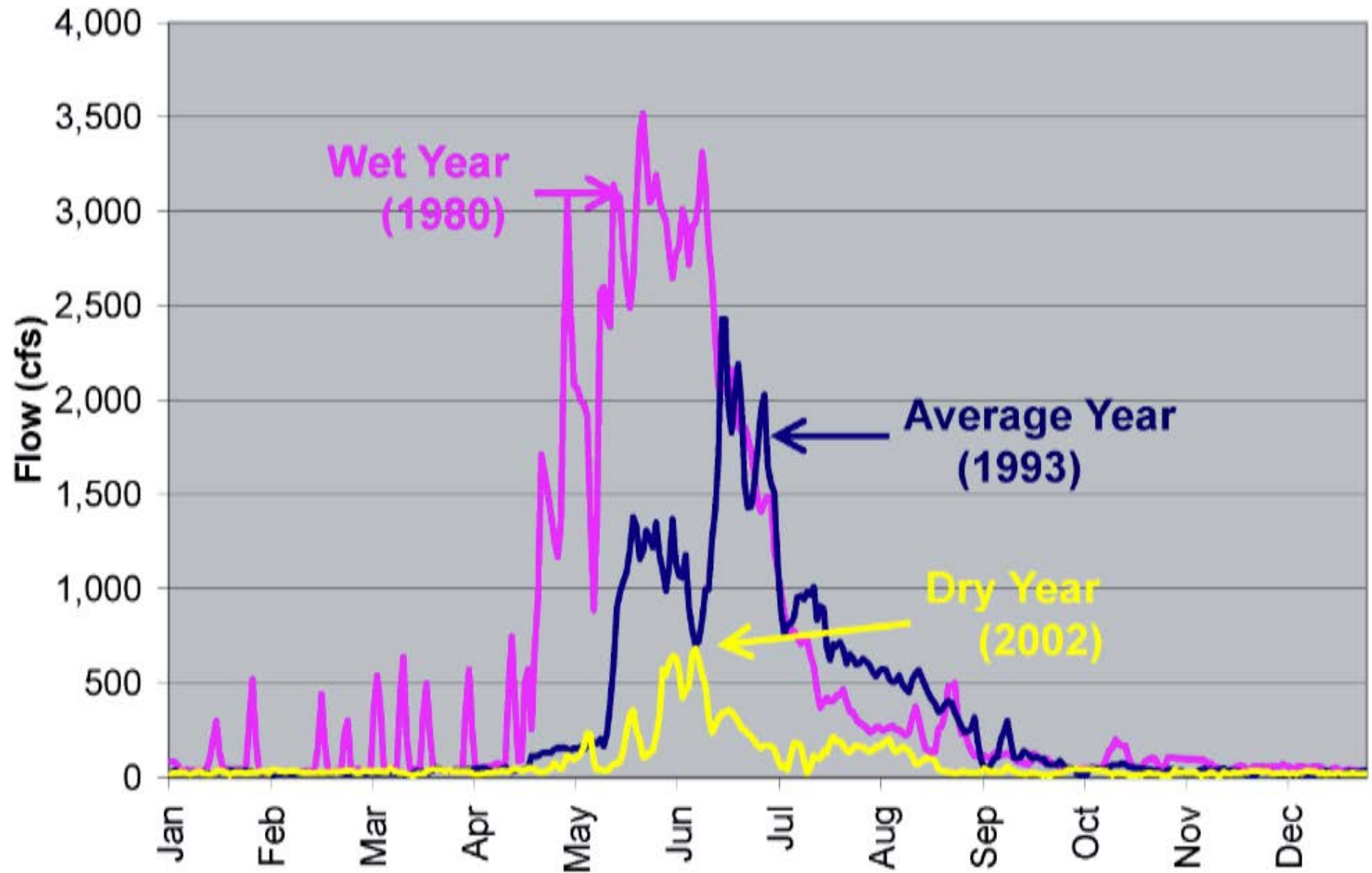


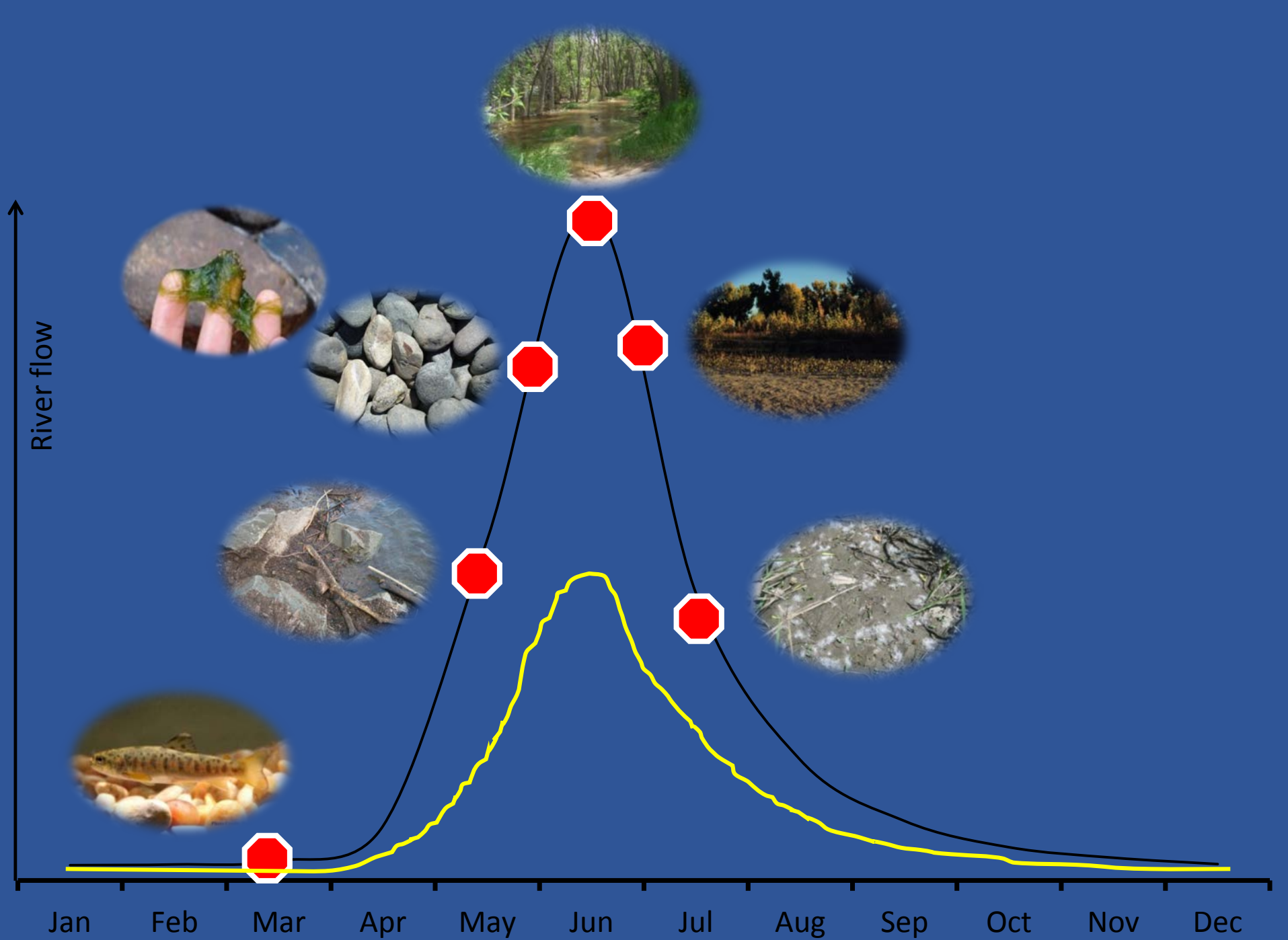




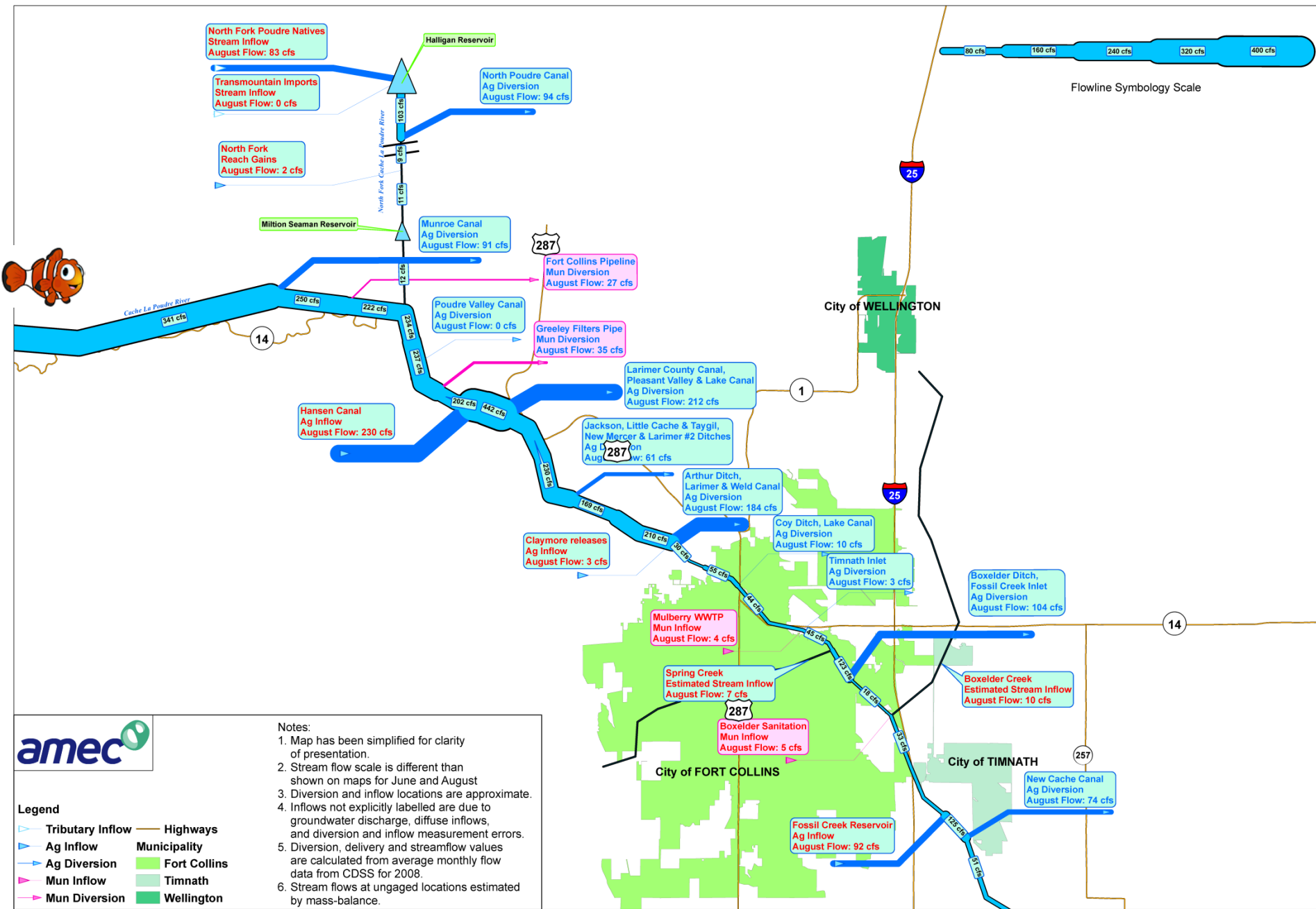


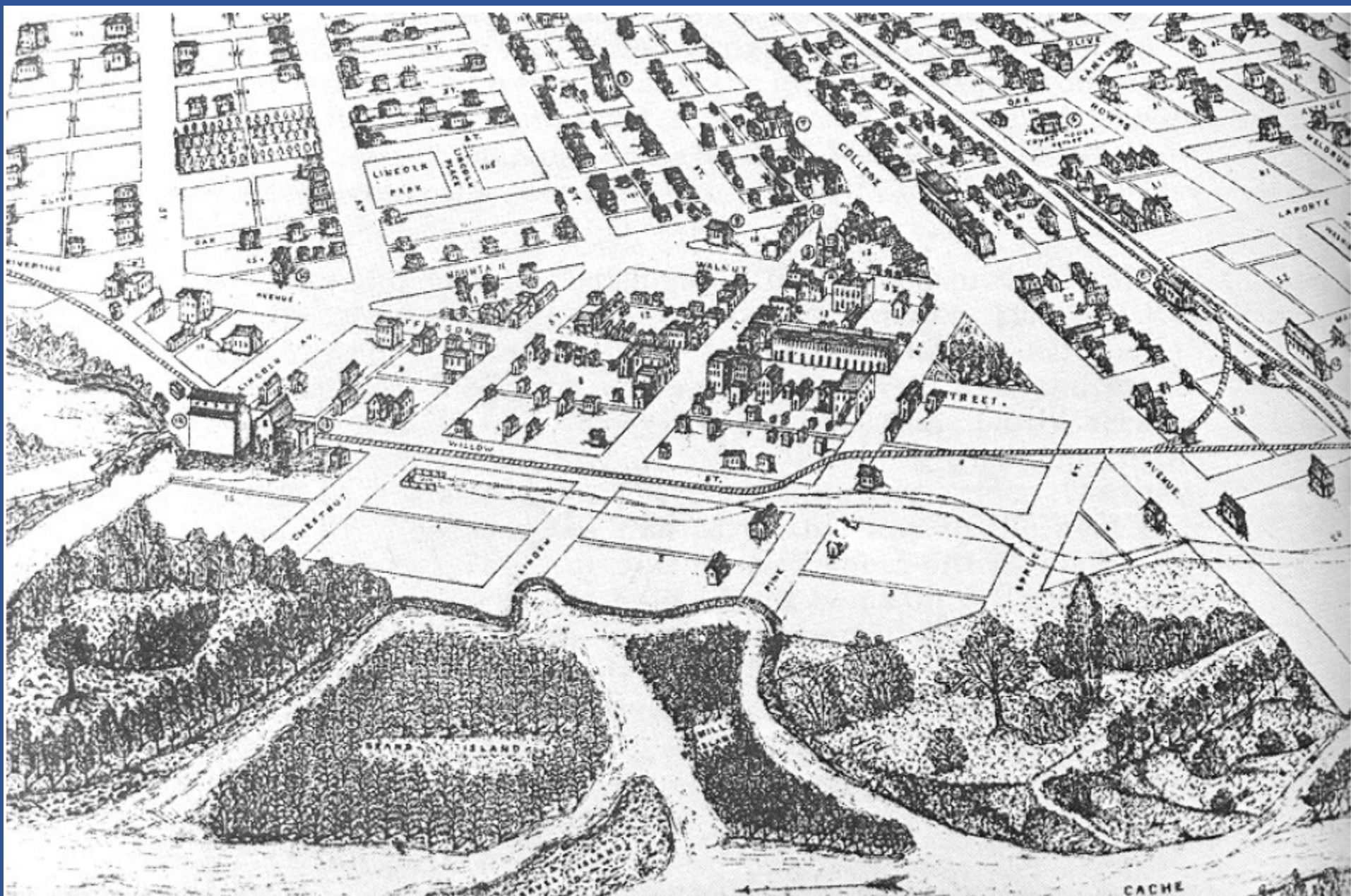
Poudre River Flows



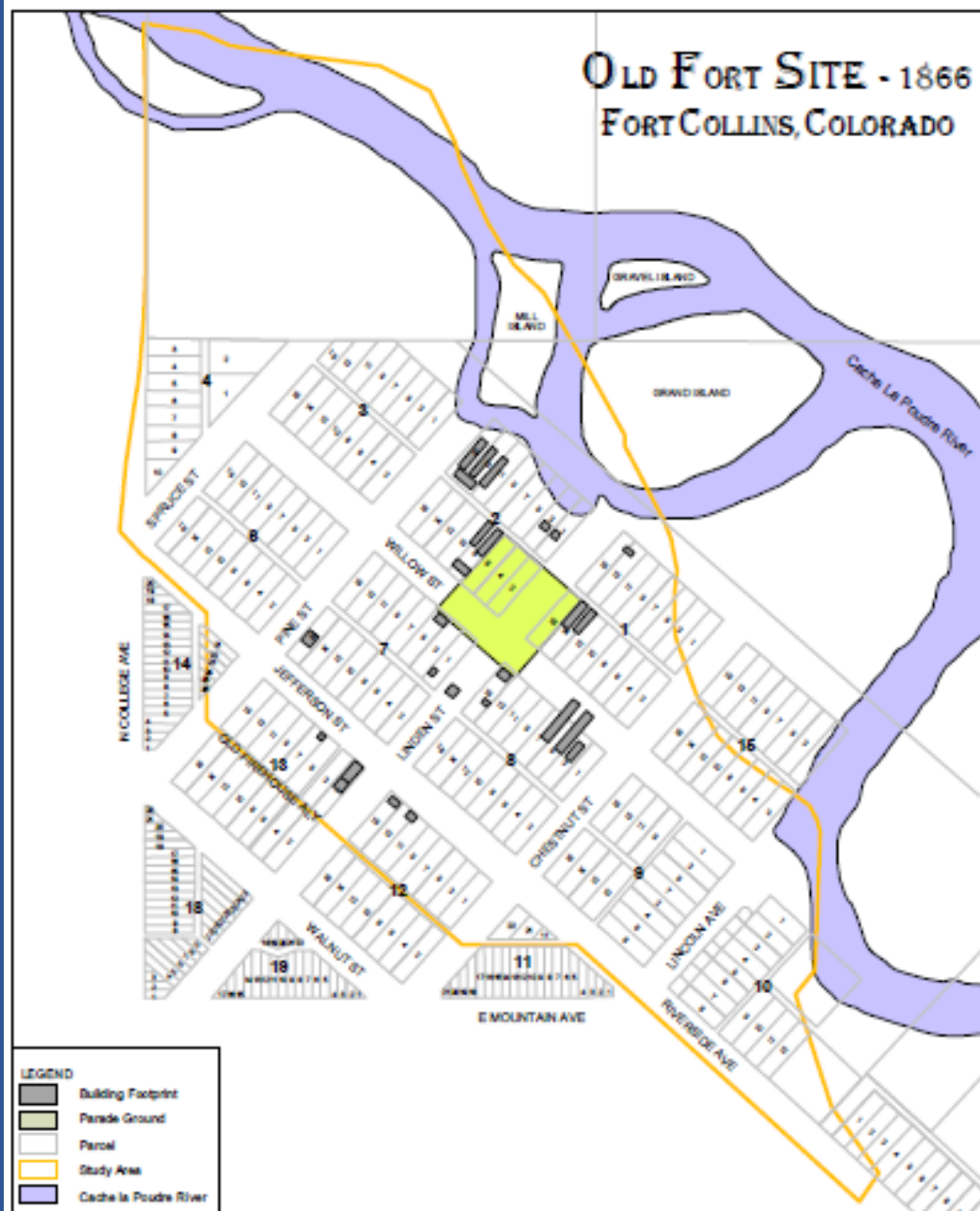


Conceptual Flow Diagram of the Cache La Poudre River in August





OLD FORT SITE - 1866 FORT COLLINS, COLORADO



1866

Redline Services
340 E. Mountain Ave.
Fort Collins, CO 80504
VOICE: 970.221.5800
FAX: 970.221.5803
MyPhone@redline.com



11 12 13 14 15 16 17 18

This map is for general planning purposes only, and is subject to updates and changes. Redline Services does not warrant the accuracy of the data or the results of any analysis. Redline Services is not responsible for any errors or omissions in this map or for any damages resulting from the use of this map.

This map is based on information from various sources and the accuracy of which is not guaranteed by Redline. The City of Fort Collins is not responsible for any errors or omissions in this map or for any damages resulting from the use of this map.

Data Sources:
Building Footprints: John R. Gray
Parcel Data: 1990 US Census Map
Other Materials: City of Fort Collins, Colorado



Telephone Coordinate System
Colorado North Zone
Datum: NAD 83

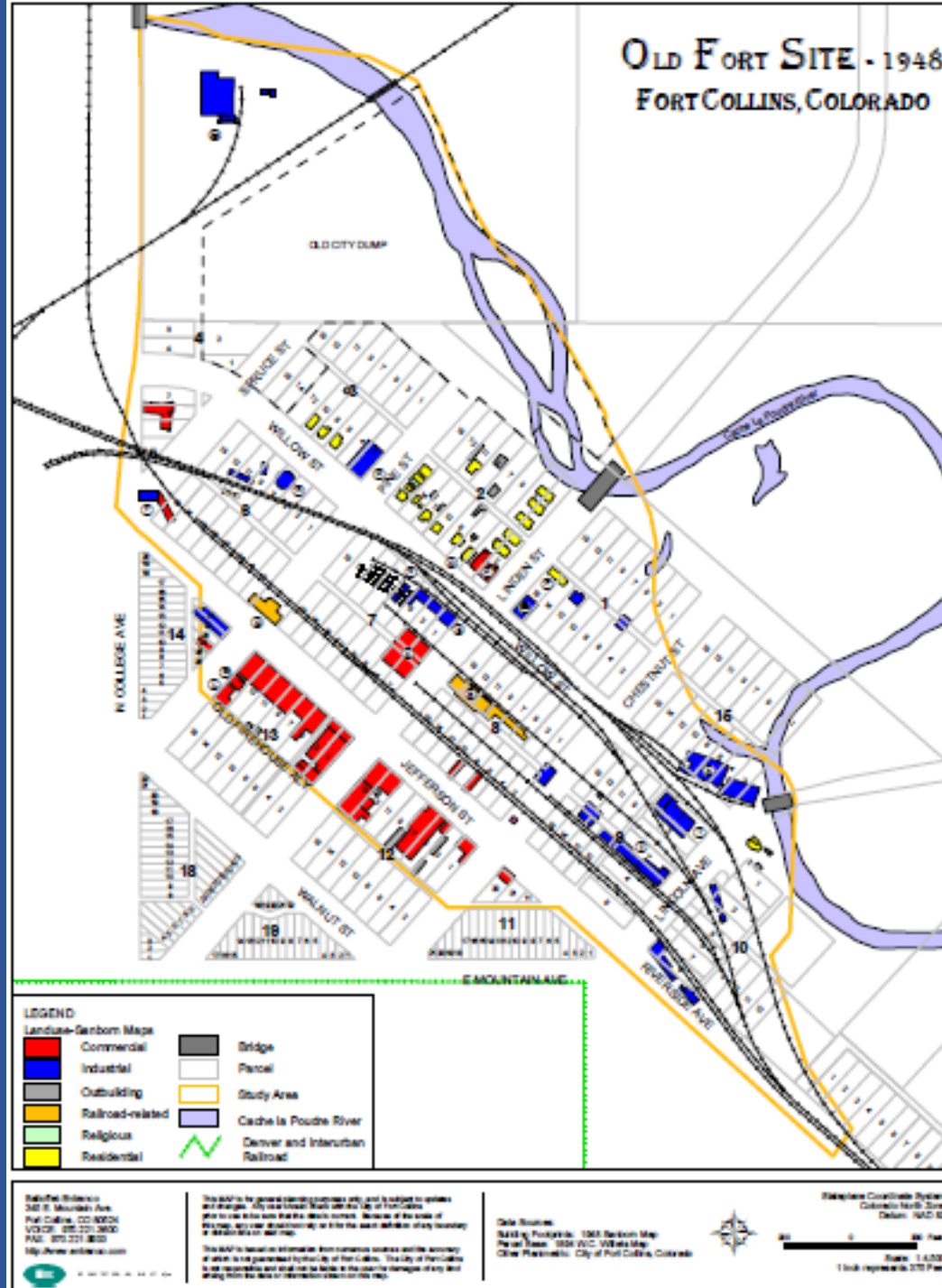
Scale: 1 inch = 4,000 feet
1 inch represents 370 feet

1906



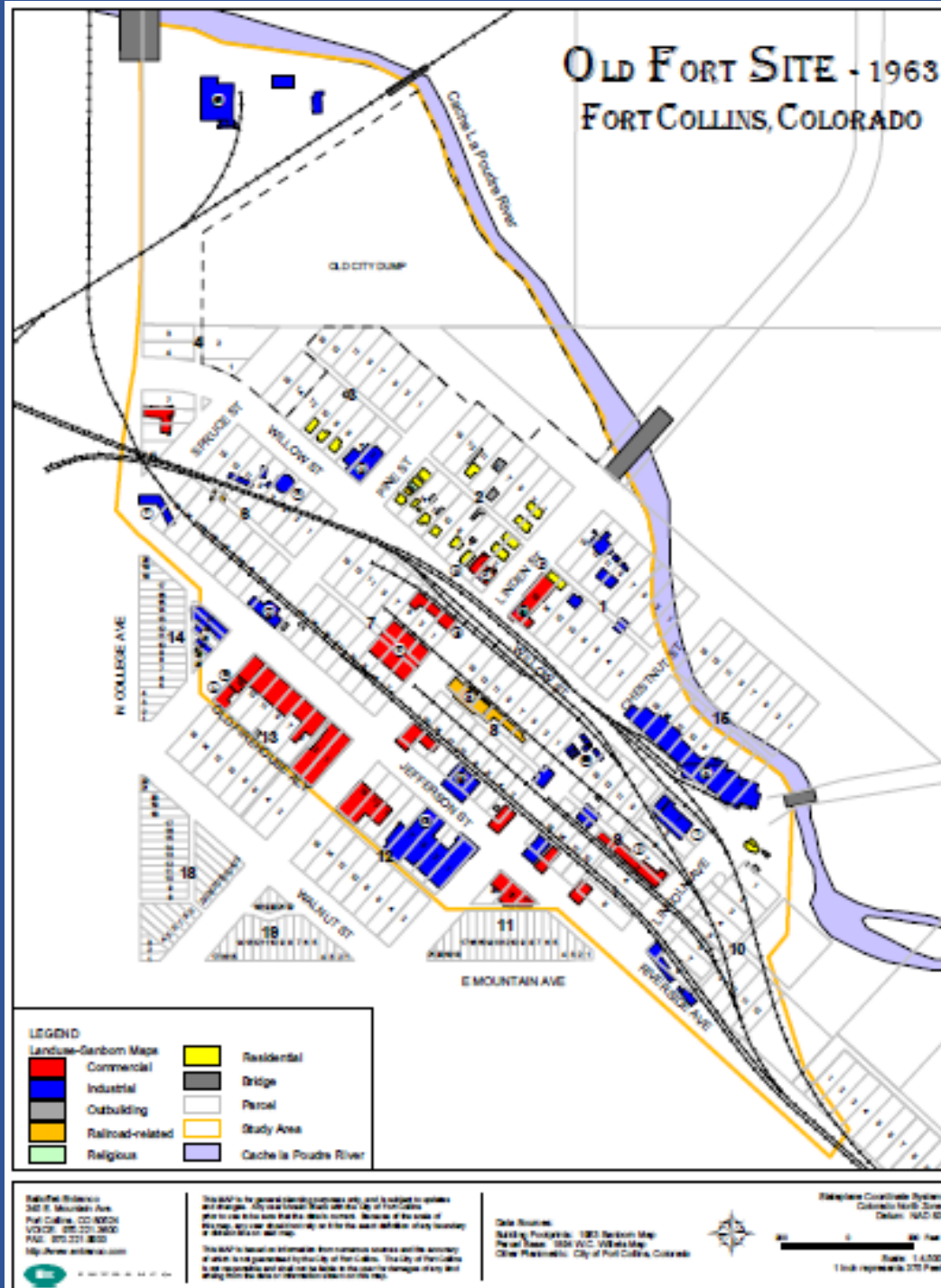
Estadística Cuantitativa: Números
Cálculo de la Media y la Varianza
Distribución Normal

OLD FORT SITE - 1948 FORT COLLINS, COLORADO



1948

OLD FORT SITE - 1963 FORT COLLINS, COLORADO



1963

OLD FORT SITE - 2002 FORT COLLINS, COLORADO



2002

Technical Information
 340 E. Mountain Ave.
 Fort Collins, CO 80501
 VOICE: 970.221.3400
 FAX: 970.221.3600
 http://www.fortcollins.com

This map is for general planning purposes only and is subject to updates and changes. All users should consult the City of Fort Collins and/or the Colorado State Department of Transportation for the most current information on the map. The City of Fort Collins is not responsible for any errors or omissions on this map.

Data Sources:
 Building Footprints: City of Fort Collins GIS
 River and Stream: 1994 USGS National Map
 Other Features: City of Fort Collins, Colorado



Reference Coordinate System:
 Colorado North Zone
 Datum: NAD 83
 Scale: 1:4,000
 1 inch represents 375 feet































































Colorado Fish Status

 X	 ESA	 State	 Concern			
 X	 ESA	 State	 Concern			
 X	 ESA	 State	 Concern			
 X	 ESA	 State	 Concern			
 X	 ESA	 State	 Concern			
 X	 State	 State	 Concern			
 X	 State	 Concern	 Concern			
 X	 State	 Concern				



Extirpated

Photo by John Woodling and Don Domenick



Extirpated

Photo by John Woodling and Don Domenick



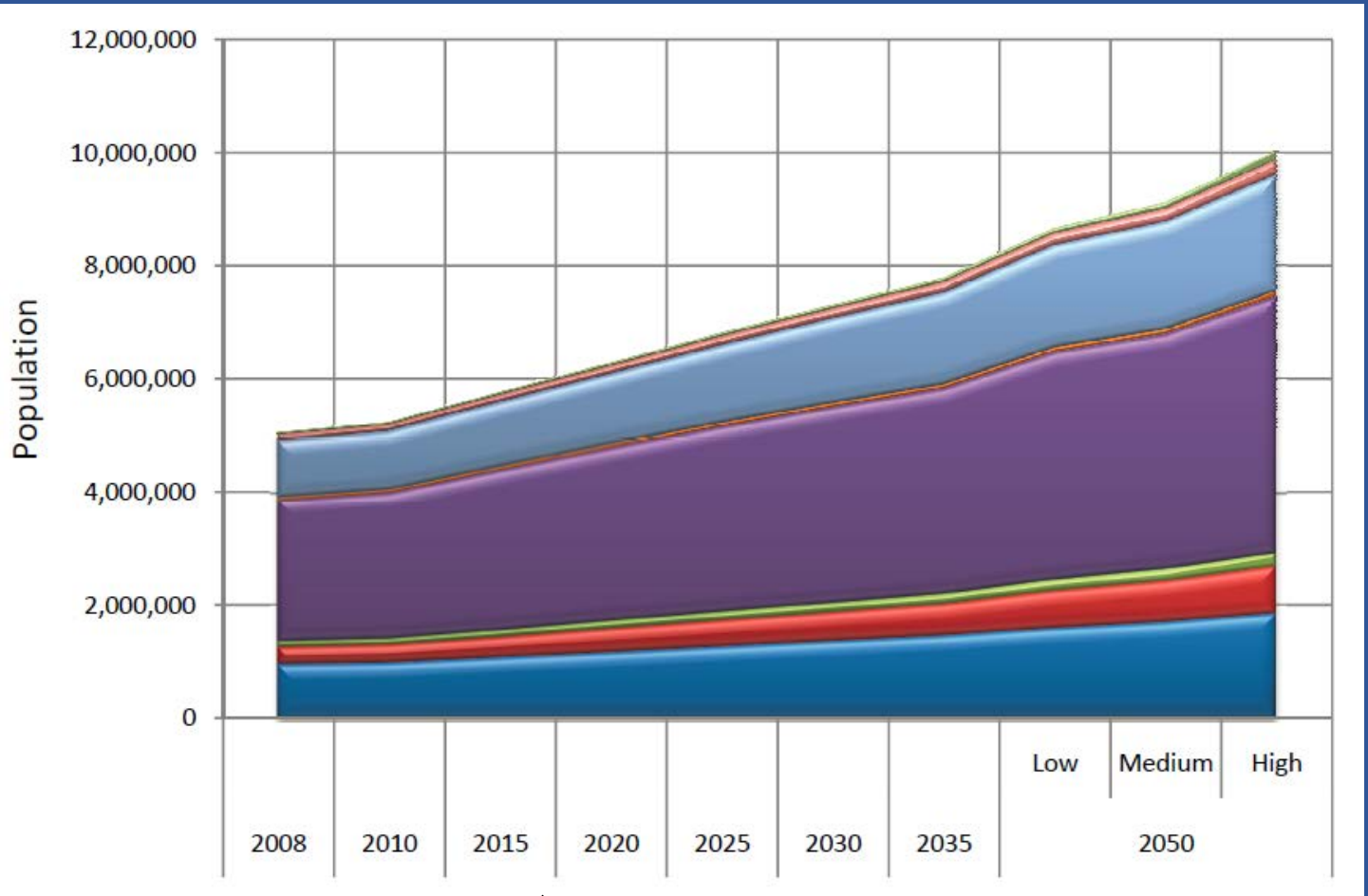


Illustration By James Prosek

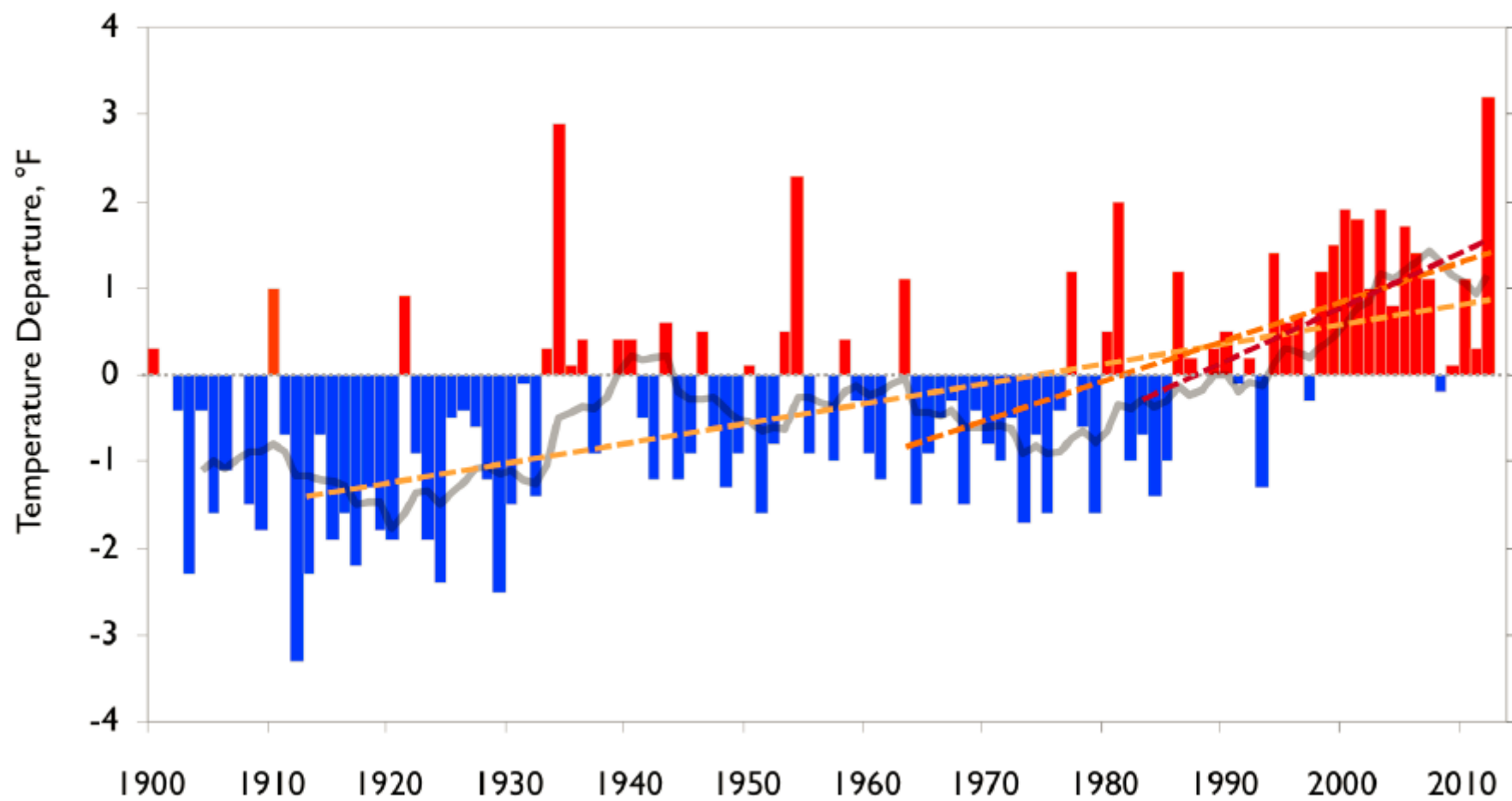


Our
future



Now

FIGURE ES-1. Colorado statewide annual temperature, 1900–2012



“achieve 400,000 acre-feet of municipal and industrial water conservation by 2050”

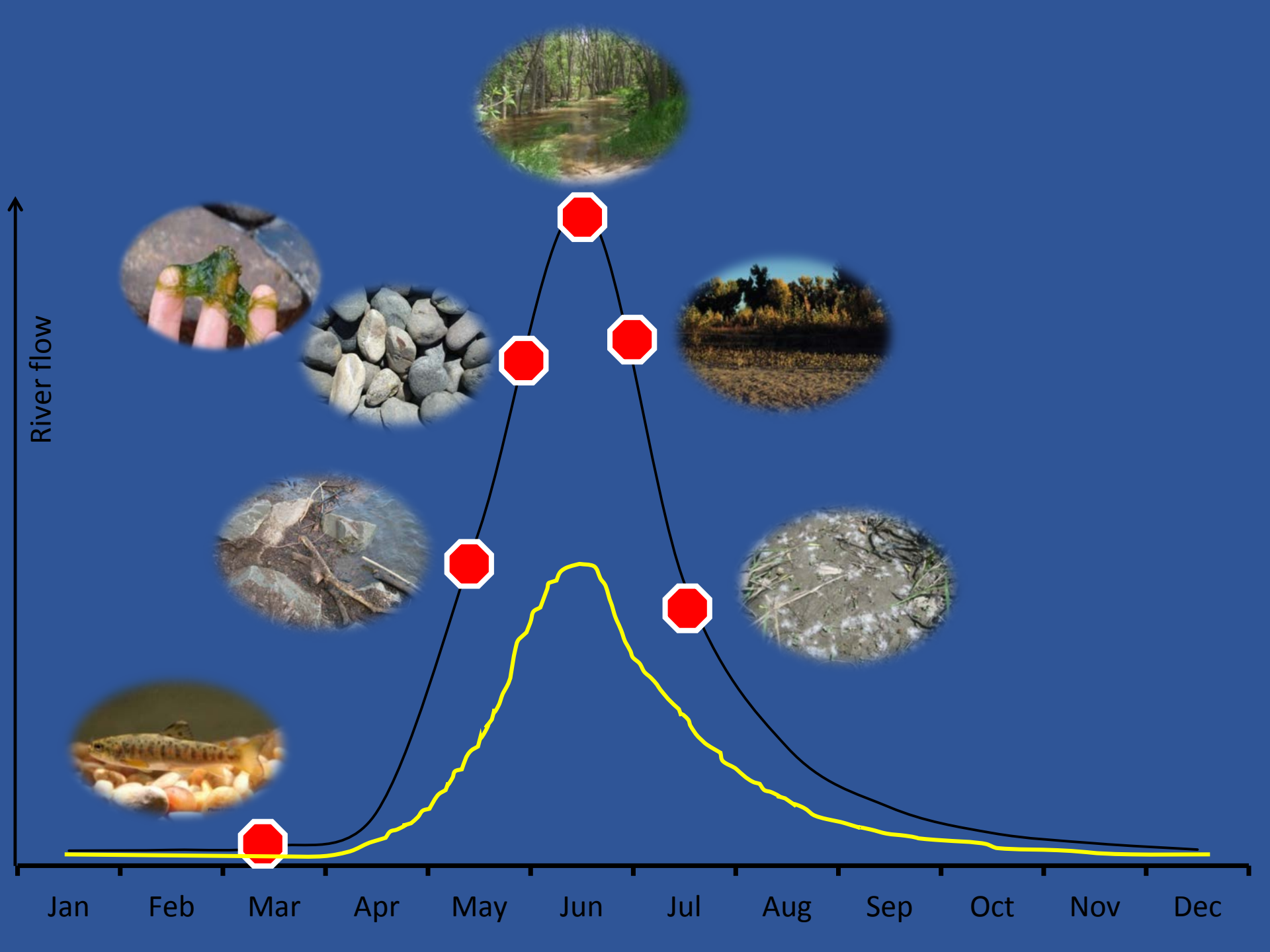
Because . . .

“Every acre-foot of conserved water used to meet new demands is an acre-foot of water that does not need to come from other existing uses.”

-- Colorado Water Plan

“share at least 50,000 acre-feet of agricultural water using voluntary transfer methods by 2030.”

-- Colorado Water Plan




Before



After









Thank you!